

25240
51

CERTIFICATE

It is certified that no alternative suitable Non-Forest Land is available in S No.338 Puthupattinam village of Sirkali Taluk for the work of reconstruction of Bridge at km 18/4 of Puthur-Puthupattinam-Palaiyar road since the proposed project is site specific.


[Handwritten Signature]
District Collector,
Nagapattinam.

[Handwritten]
23/5/13

CERTIFICATE

We undertake to pay the cost of Cutting species, Felling Logging and Transportation charges to the Forest Department (Government of India Lr. No. 5-1/2007-FC Dt.11.12.2008)

92




Divisional Engineer (H)
Construction and Maintenance,
Nagapattinam

181
23/12/13

**UNDERTAKING FOR ADDITIONAL AMOUNT OF THE NET
PRESENT VALUE**

The Divisional Engineer (H) Construction and Maintenance, Nagapattinam is hereby agrees to pay the additional amount of net present value of the Forest Land for the purpose of reconstruction of bridge at km 18/4 of Puthur-Puthupattinam-Palaiyar road, of Sirkali Taluk in Puthupattinam reserve Forest in survey No. 338 of Nagapattinam wild life Division, as per the IA No.826 in 566 with related IA's in WP (civil) no 202/95 and guidelines issued by the Government of India, Ministry of Environment Forest Letter no.5-1/1998-FC (Pt.ii) dated:18.09.2003 and 22.09.2003 and becoming due after revision of the same by the Hon'ble supreme Court of India in Future in and also give willingness to deposit additional amounts, if any suggested or demand subsequently.




Divisional Engineer (H)
Construction and Maintenance,
Nagapattinam

1007
23/9/13

UNDERTAKING FOR COMPENSATORY AFFORTESTATION

It is agreed to deposit the cost of Compensatory Afforestation as fixed by the Forest Department. It is also assured that the above funds will be deposited with the Forest Department, which will be implementing the Compensatory Afforestation Scheme and also given willingness to deposit such additional amount if any, suggested as amended to the above wing to the change in planting technique, enhancement in the FSR etc., demanded subsequently.



Divisional Engineer (H)
Construction and Maintenance,
Nagapattinam.


101
23/9/13

17

UNDERTAKING

As contemplated under F © Act 1980 rules of guidelines, under the head compensatory afforestation (3.2.IX) with special provision for Central Govt Undertaking Project, provision has been made that compensatory Afforestation may be raised on degraded forest land twice in extent of forest area being diverted. It has been also stated that certificate of Chief Secretary regarding in availability of non forest land for CA need not be utilized.


Divisional Engineer (H) Construction and Maintenance, Nagapattinam is an organization of Government of Tamilnadu undertaking the project namely reconstruction of bridge at km 18/4 of Puthur-Puthupattinam-Palaiyar road is agree to deposit the cost of CA twice in the degraded forest.


Divisional Engineer (H)
Construction and Maintenance,
Nagapattinam.

198-
23/9/13

CERTIFICATE

This is certify that the requested diversion of forest land for reconstruction bridge at km 18/4 of Puthur-Puthupattinam-Palaiyar road in Sirkali Taluk of Puthupattinam reserve forest area survey 338 for 0.53 Hecter is aligned with minimum forest involvement.


2 

Divisional Engineer (H)
Construction and Maintenance,
Nagapattinam.

MM
23/9/13

CERTIFICATE

Certify that no suitable alternative Non-Forest land is available for the purpose of reconstruction of bridge at km 18/4 of Puthur-Puthupattinam-Palayar road in Sirkali Taluk of Nagapattinam district in Puthupattinam reserve forest.



Divisional Engineer (H)
Construction and Maintenance,
Nagapattinam.

187
23/9/13

UNDERTAKING

9

We, Divisional Engineer (H) Construction and Maintenance, Nagapattinam. (The Government of Tamilnadu) confirm that we shall bear the cost of raising and maintenance of compensatory afforestation and/or penal compensatory afforestation as well as cost of protection and regeneration of safety zone etc., as per the scheme prepared by the State Government in lieu of forest land diverted for Non-forest purpose of reconstruction of bridge at km 18/4 of Puthur-Puthupattinam-Palaiyar road of Puthupattinam RF bit in Sirkali Taluk of Nagapattinam District.




Divisional Engineer (H)
Construction and Maintenance,
Nagapattinam.

100
23/5/13

125

UNDERTAKING

Divisional Engineer (H) Construction and Maintenance, Nagapattinam.
(The Government of Tamilnadu) under takes to pay the cost towards lease
rent as fixed by the forest department at the time of sanction along with any
escalation for the forest land to be diverted for the reconstruction of bridge
at km 18/4 of Puthur-Puthupattinam-Palaiyar road of Puthupattinam RF
bit in Sirkali Taluk of Nagapattinam District.



Divisional Engineer (H)
Construction and Maintenance,
Nagapattinam.

100
23/9/15

PART – II

(To be Filled by the Applicant)

I. Project Details:

Reconstruction of Bridge at Km 18/4 of Puthur – Pudupattinam – Palaiyar Road has been taken up under Tsunami Rehabilitation Programme 2007 – 2008 vide. G.O Ms No.401/Revenue (NC III(2) Department dated 25.07.2007.

The Proposed reconstruction of bridge site is located at km 18/4 of Puthur Pudupattinam Palaiyar road across Buckingham canal. The Puthur-Pudupattinam-Palaiyar Road comes under the classification of Major District Road. The entire Bridge site lies in Reserved Forest and just 500m radius from the coastal bank of Bay of Bengal and in severe Zone belt.

Scheme report enclosed. Map (Duly authenticated by the Divisional / District Head of the Department dealing with Forest and Wildlife) on a scale 1 : 150000 showing the boundaries of the NP / WLS, delineating the area in question in red colour).

Location of the Project / Scheme


- | | |
|--|----------------|
| 1. State / Union Territory | : Tamilnadu |
| 2. District | : Nagapattinam |
| 3. Name of the National park Sanctuary | : |

Details of the area required (in Hectares Only)


Details of displacement of people, If any due to the project

- | | | |
|--|---|-----------|
| 1. Total number of families involved in Displacement | } | -- Nil -- |
| 2. Number of Scheduled Caste / Schedule Tribe families Involved in displacement. | | |
| 3. Detailed rehabilitation Plan | } | -- Nil -- |
| Any other information relevant to the proposal | | |

In any of the column above.

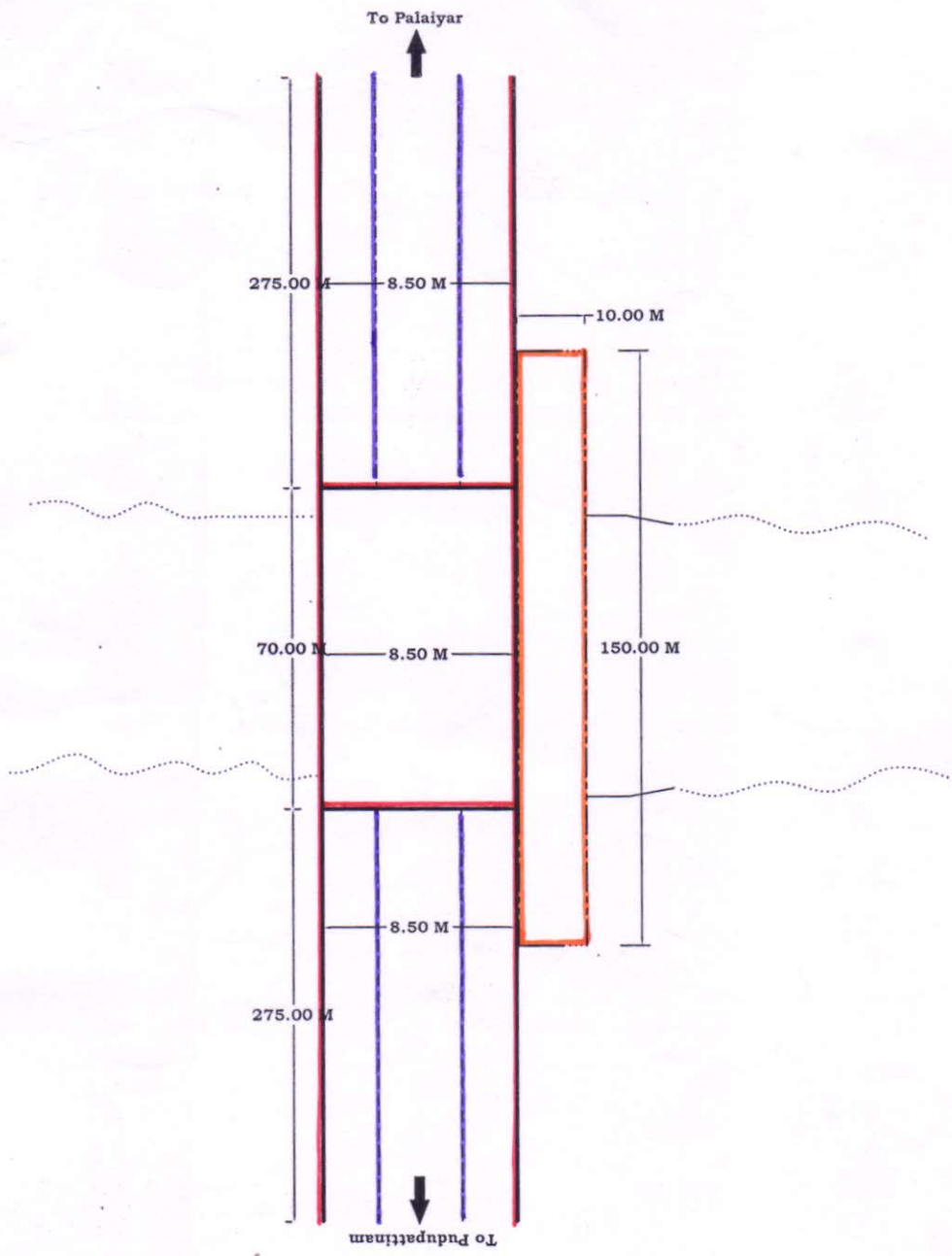

Divisional Engineer (H)
Construction and Maintenance,
Nagapattinam - 611 001.






ASSISTANT DIVISIONAL ENGINEER,
HIGHWAYS, SIRKALI


ASSISTANT ENGINEER,
HIGHWAYS, SIRKALI.

MDD
20/1/14

Σ
20/1/14



-  Proposed Bridge (70.00 x 8.50 = 595.00 M²)
-  Existing Road
-  Proposed Road (1 x 2 x 275.00 x 8.50 = 4675.00 M²)
-  Temporary Diversion Road (150.00 x 10.00 = 1500 M²)
Permission already got

- 1) Government of India Lr. F.No.4 TNB 904 / 2012 - Bangalore / 2310
Ministry of Environment and Forest Regional Office (South zone)
dated: 19 . 11 . 2012
- 2) G.O.Ms.No.91/Environmental and Forest (FR.10) Department
dt. 28 . 06 . 2013
- 3) Wild life warden Pro No: D/912/2010 dated: 25/07/2013

[Signature]
 Divisional Engineer (H)
 Construction and Maintenance,
 Nagapattinam - 611 001.

[Signature]
 ASSISTANT DIVISIONAL ENGINEER,
 HIGHWAYS, SIRKALI

[Signature]
 ASSISTANT ENGINEER
 HIGHWAYS, SIRKALI.

CERTIFICATE

There is no scheduled tribe and other traditional forest dwellers in Nagapattinam district as per the guide lines issued by the Government of India Letter No.11-9/1998-FC(PT)/Dated :05.07.2013

dc

[Handwritten Signature]
12/03/14
Divisional Engineer (H)
Construction and Maintenance,
Nagapattinam - 611001.

[Handwritten Signature]
12/03/14

[Handwritten Signature]
12.3.14
ASSISTANT DIVISIONAL ENGINEER,
HIGHWAYS, Sirkali

[Handwritten Signature]
12/3/14
ASSISTANT ENGINEER,
HIGHWAYS, Sirkali

FORM – I

FOR LINEAR PROJECTS

Government of TAMIL NADU

Office of the District Collector NAGAPATTINAM

Rc.No. 6250/F2/2014

Dated: 2.7.2014

TO WHOMSOEVER IT MAY CONCERN

In compliance of the Ministry of Environment and Forests (MoEF), Government of India letter No: 11-9/98-FC (Pt) dated 3rd August 2009 wherein the MoEF issued guidelines on submission of evidence for having initiated and completed the process of settlement of rights under the Scheduled Tribes and other Traditional Forest dwellers (Recognition of Forest Rights Act, 2006 ("FRA" for short) on the forest land proposed to be diverted for non-forest purpose read with MOEF's letter dated 5th February 2013 wherein MOEF issued certain relaxation in respect of linear projects, it is certified that Bridge length of 70 metre and approach road of (both sides) 550 metres and Total length of 620 metre X Breath 8.50 metre = 5270 sqmetre or 0.53Hec in Reconstruction of Bridge at KM of 18/4 of Puthur – Puthupattinam – Palaiyar road in Puthupattinam Reserve Forest Bit-I at Sirkali range, Sirkali Taluk at Nagapattinam District.

It is further certified that:

- Certified that the proposal has been examined with reference to ensuring compliance of Scheduled Tribes and other Traditional Forest Dwellers (Recognition of Forest Rights) Act 2006.
- Certified that there are No Scheduled Tribes and other Traditional forest Dwellers in Puthupattinam Reserve Forest Bit –I of Sirkali Forest range of Nagapattinam District and consequently no claims have been received under this Act with respect to the area proposed Reconstruction of Bridge at KM of 18/4 of Puthur – Puthupattinam – Paliyur road in Puthupattinam Reserve Forest Bit-I at Sirkali range, Sirkali Taluk at Nagapattinam District.
- Certified that there are No Primitive Tribal Groups (PTG) and –Agricultural Communities (PAC) in the Puthupattinam Reserve Forest Bit – I of Sirkali Forest range of Nagapattinam District. So, the recognised rights of PTG and PAC ARE NOT affected.


District Collector, 2/7

Nagapattinam District. 2/7

11/2/14